

36


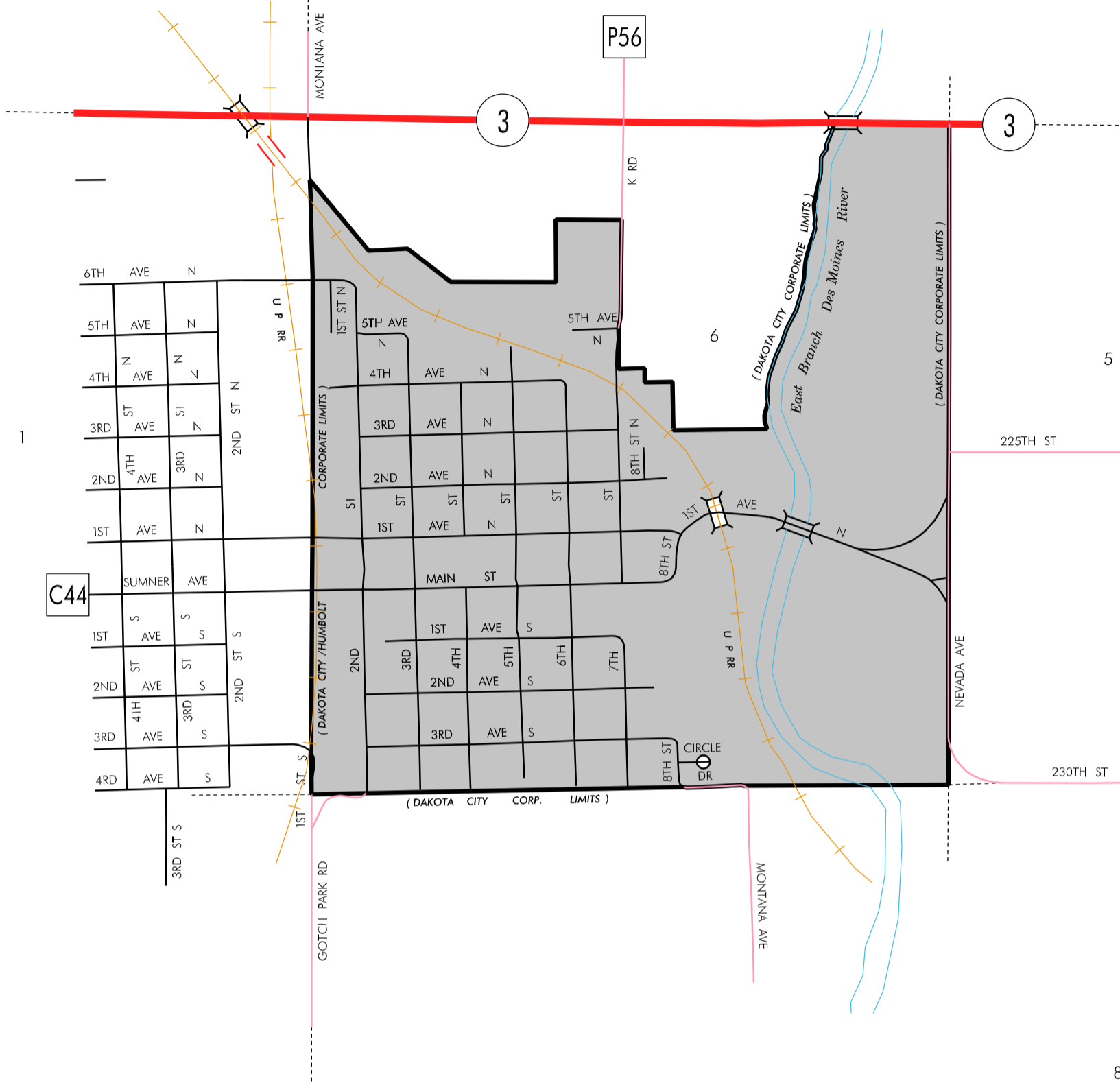
31

32

R-29W R-28W

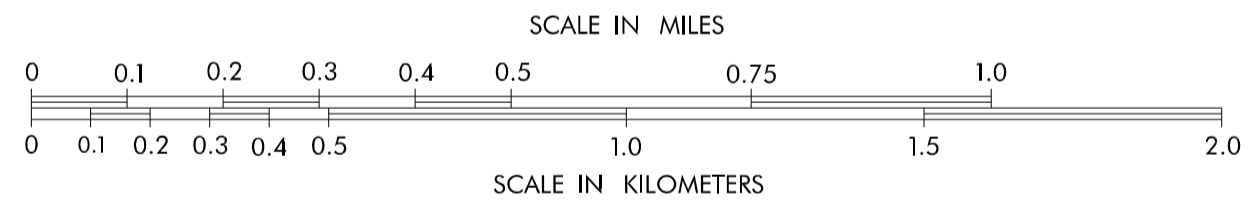
T-92N

T-91N



LEGEND

- INTERSTATE ROUTE
- FREEWAY OR EXPRESSWAY ROUTE
- U.S. NUMBERED ROUTE
- STATE NUMBERED ROUTE
- COUNTY NUMBERED ROUTE
- LOCAL ROAD OR CITY STREET
- RAILROAD
- CORPORATION LINE
- SECTION LINE
- CUL DE SAC
- SECTION, TOWNSHIP & RANGE NUMBERS



**HIGHWAY AND STREET MAP
OF
DAKOTA CITY
IOWA**

PREPARED BY
 IOWA DEPARTMENT OF TRANSPORTATION
 DIVISION OF PLANNING AND PROGRAMMING
 OFFICE OF TRANSPORTATION DATA
 PHONE (515) 239-1289
 IN COOPERATION WITH
 UNITED STATES DEPARTMENT OF TRANSPORTATION
 FEDERAL HIGHWAY ADMINISTRATION

46-1787